


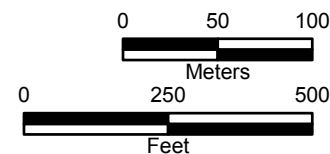




## LEGEND

-  Observation Well
-  Groundwater Contours
-  Site Boundary



Note - presented in feet NAVD88 and water elevation data not adjusted for tidal effects.

PSEG Power, LLC

PSEG Site ESPA  
Part 3, Environmental Report

Potentiometric Contour Map  
New Plant Location -  
Vincetown Formation  
September, 2009

FIGURE 2.3-42

Rev 0