


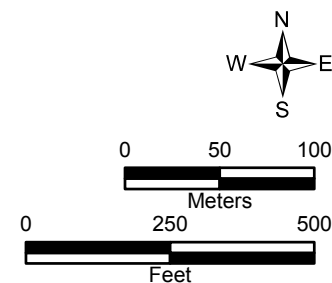




LEGEND

-  Observation Well
-  Groundwater Contour
-  Site Boundary

Note - presented in feet NAVD88 and water elevation data not adjusted for tidal effects.
 * well NOW-5U is screened within the hydraulic fill and has not been included in estimating groundwater contours.



PSEG Power, LLC

PSEG Site ESPA
 Part 3, Environmental Report

Potentiometric Contour Map
 New Plant Location - Alluvium
 April, 2009

FIGURE 2.3-30

Rev 0